

















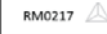
















































































































































# SLRB CAD Levels/Layers and symbology v1 - 01/11/16

Ref No	Class	Type	Feature	Feature Geometry	Cell	.DGN image	Level Name	Feature Description
010101	Buildings	Building	Commercial	Polygon			Building_Commercial_Unclassified	Enclosed structures constructed for commercial activities
010102	Buildings	Building	Education	Polygon			Building_Education_Unclassified	Enclosed structures constructed for educational activities
010103	Buildings	Building	Government	Polygon			Building_Government_Unclassified	Enclosed structures constructed for government administration activities
010104	Buildings	Building	Hospital	Polygon			Building_Medical_Unclassified	Enclosed structures constructed for medical activities
010105	Buildings	Building	Industrial	Polygon			Building_Industrial_Unclassified	Enclosed structures constructed for industrial activities
010106	Buildings	Building	Matam	Polygon			Building_Religious_Mataam_Surveyed	Enclosed structures constructed for religious activities
010107	Buildings	Building	Mosque	Polygon			Building_Religious_Mosque_Surveyed	Enclosed structures constructed for religious activities
010108	Buildings	Building	Residential	Polygon			Building_Residential_Surveyed	Enclosed structures constructed for human habitation
010109	Buildings	Building	Res Courtyard	Polygon			Building_Residential_Courtyard_Surveyed	Area within the perimeter walls of a residential building that is open to the sky
010201	Buildings	Overhang	Building Overhang	Polygon			Building_Residential_Overhang_Surveyed	Overhang represents the cantilevered section of a building. The cantilever has to be greater than 30cm to be classified as an Overhang.
010202	Buildings	Overhang	Matam Overhang	Polygon			Building_Religious_Mataam_Overhang_Surveyed	Overhang represents the cantilevered section of a building. The cantilever has to be greater than 30cm to be classified as an Overhang.
010203	Buildings	Overhang	Mosque Overhang	Polygon			Building_Religious_Mosque_Overhang_Surveyed	Overhang represents the cantilevered section of a building. The cantilever has to be greater than 30cm to be classified as an Overhang.
010301	Buildings	Under Const	Bldg Under Const	Polygon			Building_Under_Construction	Building whose construction is incomplete
010302	Buildings	Under Const	Matam Under Const	Polygon			Building_Religious_Mataam_Under_Construction	Matam whose construction is incomplete
010303	Buildings	Under Const	Mosque Under Const	Polygon			Building_Religious_Mosque_Under_Construction	Mosque whose construction is incomplete
020101	C&I	Delimiter	Fence	Linear			Delimiter_Fence	Free-standing structure designed to enclose, bound or divide a property or a part thereof, preventing movement across the boundary. A fence may be either permanent or temporary.
020102	C&I	Delimiter	Gates	Linear			Delimiter_Gates_Line	Movable barrier, usually on hinges used to close openings in a fence, wall, or other enclosures.
020103	C&I	Delimiter	Wall	Linear			Delimiter_Wall	Free-standing structure designed to enclose, bound or divide a property or a part thereof, preventing movement across the boundary
020201	C&I	Geodetic	Survey Benchmark	Point			Civil_Works_Survey_Benchmark	Survey control point used for vertical control, usually a metal marker of precisely-determined height on concrete foundation or other suitable location
020202	C&I	Geodetic	Survey Control Point	Point			Civil_Works_Survey_Horizontal_Control_Information	Survey control point used for horizontal or 3D control. Usually formed by placing a brass disk on concrete pillars or some other form of permanent metal marker in other suitable locations
020301	C&I	Structure	Billboard and other signs	Point		 \ SIGN	Utility_Sign_Board	Outdoor advertising structure
020302	C&I	Structure	Bollard Concrete	Point		 BD 	Transportation_Utility_Bollard	Concrete feature used to block access to a specific area
020303	C&I	Structure	Bollard Steel	Point		 BDS 	Transportation_Utility_Bollard_Steel	Steel feature used to block access to a specific area
020304	C&I	Structure	Bus Stop Shelter	Polygon			Transportation_Building_Bus_Shelter	Structure providing protection against the weather for people waiting at a bus stop
020305	C&I	Structure	Conc box for plants	Polygon			Civil_Works_Structure_Planters	Container for growing plants, generally above the surface on which it is placed or constructed
020306	C&I	Structure	Flag Staff	Point		 FS 	Utility_Flag_Staff	Staff or pole on which a flag is or can be displayed
020307	C&I	Structure	Fountain and/or pond	Polygon			Civil_Works_Structure_Fountain	Ornamental structure in a pool or lake from which one or more jets of water are pumped into the air
020308	C&I	Structure	Industrial Gantry	Polygon			Utility_Industrial_Gantry	Frame structure raised on side supports so as to span over or around something
020309	C&I	Structure	Industrial Structure	Polygon			Utility_Industrial_Structure	Free standing structure that is associated with an industrial site or facility
020310	C&I	Structure	Mast	Polygon		 MAST 	Utility_Mast	Tall structure either free-standing or cable-stayed designed to support antennas for telecommunications and broadcasting
020311	C&I	Structure	Outfall	Linear			Civil_Works_Structure_Outfalls	Structure at which a pipeline or drain discharges into an open area or Sea
020312	C&I	Structure	Plinth	Polygon			Civil_Works_Structure_Plinths	Rectangular slab or block (usually concrete)that is used to support or anchor a feature
020313	C&I	Structure	Post Box	Point		 LB 	Utility_Public_Services_Letter_Box	Feature for receiving or sending mail
020314	C&I	Structure	Shade	Polygon			Building_Structure_Shade	Structure providing shelter or shade from direct sunlight

020315	C&I	Structure	Steps Shape	Polygon			Civil_Works_Structure_Steps	Perimeter of each horizontal surface (tread) of steps
020316	C&I	Structure	Telephone Booth	Point		TBX	Utility_Communication_Telephone_Call_Box	Small enclosure containing a public telephone
030101	Historic	Structure	Historical Building	Polygon			Historic_Building	Enclosed structure of historical and cultural significance
030102	Historic	Structure	Historical Fort	Polygon			Historical_Site_Fort	Historical fortified place usually surrounded by walls, ditches, and other defensive works
030103	Historic	Structure	Historical Ruin	Polygon			Building_Ruin	The remains of a building, that has been destroyed or that is in disrepair
030104	Historic	Structure	Historical Site	Polygon			Historical_Site_Unclassified	Old structure that demonstrates time-persistent features; and showcases significant association to the history of the country and society
040101	Hydrology	Inland	Channel and Qannat	Linear			Hydrography_Structure_Qanat_Channel	Area of shallow water separated from the sea by islands, or artificial barriers, or freshwater irrigation channel
040102	Hydrology	Inland	Lagoon/inland water body	Linear			Hydrography_Impound_waterbody	Naturally occurring body of water surrounded by land or connected to the sea by a narrow tidal channel
040103	Hydrology	Inland	Pool	Polygon			Hydrography_Recreational_Pool	Structure, often a concrete-lined excavation of rectangular shape, that is filled with water and used for swimming
040104	Hydrology	Inland	Wadi	Polygon			Hydrography_Wadi	Channel of a watercourse that is dry except during periods of rainfall
040105	Hydrology	Inland	Water Well	Point			Hydrography_Structure_Well	Deep hole or shaft sunk into the earth to obtain water
040201	Hydrology	Marine	Break water	Linear			Hydrography_Structure_Breakwater	Offshore barrier, that protects a harbour or shore from the full impact of waves
040202	Hydrology	Marine	Buoy	Point			Hydrography_Buoy	Anchored float serving as a navigation mark, to show reefs or other hazards, or for mooring
040203	Hydrology	Marine	Fish Trap	Linear			Hydrography_Structure_Fish_Trap	Device for catching fish that consists of a net or other material which diverts the fish into an enclosure so arranged that egress is more difficult than ingress
040204	Hydrology	Marine	High Tide Water Mark	Linear			Hydrography_Apparent_High_Water_Mark	Landscape mark left by water indicating the levels reached by sea water at high tide
040205	Hydrology	Marine	Jetty	Polygon			Hydrography_Structure_Jetty	Landing stage or small pier at which boats can dock or be moored
040206	Hydrology	Marine	Low Tide Water Mark	Linear			Hydrography_Apparent_Low_Water_Mark	Landscape mark left by water indicating the levels reached by sea water at low tide
040207	Hydrology	Marine	Mooring Bollard	Point		MB	Hydrography_Structure_Mooring_Bollard	Thick, low post, usually of iron or steel, mounted on a wharf or the like, to which mooring lines from vessels are attached
040208	Hydrology	Marine	Navigational Aid	Point			Hydrography_Instrument_Navigational_Aid	Marker which aids mariners in navigation
040209	Hydrology	Marine	Quay Wall	Linear			Hydrography_Structure_Quay	The water-facing vertical face of a structure alongside which vessels are moored
050101	Surfacecover	Area	Burial Mounds (edge)	Polygon			Area_Religious_Burial_Mounds	Perimeter of area occupied by burial mounds
050102	Surfacecover	Area	Cemetery area (edge)	Polygon			Area_Religious_Cemetery	Perimeter of area occupied by graves of unspecified religion
050103	Surfacecover	Area	Cemetery Christian (edge)	Polygon			Area_Religious_Cemetery_Christian	Perimeter of area occupied by graves of persons of Christian faith
050104	Surfacecover	Area	Cemetery Islamic (edge)	Polygon			Area_Religious_Cemetery_Moslem	Perimeter of area occupied by graves of persons of Islamic faith
050105	Surfacecover	Area	Earthworks area (edge)	Polygon			Area_Land_Earthworks	Perimeter of area occupied changes to the natural ground surface
050106	Surfacecover	Area	Playground (edge)	Polygon			Area_Recreational_Play_Ground	Perimeter of area occupied play equipment for children
050107	Surfacecover	Area	Rocky area (edge)	Polygon			Area_Land_Rock	Perimeter of area with exposed rock
060101	Topography	Feature	Cliff/Jebel	Linear			Civil_Works_Earthworks_Cliff	Edge of a sheer slope between two land surfaces
060102	Topography	Feature	Slope Toe	Linear			Civil_Works_Earthworks_Slope_Toe	Linear extent of the top of a permanent embankment
060103	Topography	Feature	Slope Top	Linear			Civil_Works_Earthworks_Slope_Top	Linear extent of the bottom of a permanent embankment
060201	Topography	Height	Spot Height (ASL)	Point		+ 1.7	Civil_Works_Survey_Spot_Elevation_Above_Sea_Level	Surface height above sea level or another datum at a point of known location
070101	Transportation	Aviation	Airport Runway	Polygon			Transportation_Airport_Runway	Area with a prepared surface, sealed on unsealed, suitable for landing and take-off of aircraft, including rotary winged aircraft
070201	Transportation	Civil	Bridge	Polygon			Civil_Works_Structure_Bridges	Structure spanning and providing passage over a gap or barrier, such as a river or roadway
070202	Transportation	Civil	Pedestrian Bridge	Polygon or Linear			Civil_Works_Structure_Bridge_Pedestrian	Elevated structure allowing passage on foot over a road or similar barrier
070203	Transportation	Civil	Ramp	Polygon			Civil_Works_Structure_Ramps	Sloping surface joining two different levels
070204	Transportation	Civil	Tunnel	Polygon or Linear			Civil_Works_Structure_Tunnel	Artificial enclosed underground passage, especially one built through a hill or under a building, road, or river

070205	Transportation	Civil	Underpass	Polygon or Linear			Civil_Works_Structure_Underpass	Section of road that passes under another road
070301	Transportation	Installation	Bus Stop Sign	Point			Transportation_Utility_Bus_Stop	Sign placed along a road side to indicate a bus stop location
070302	Transportation	Installation	Road Sign	Point			Transportation_Utility_Road_Sign	Signs placed at the side of or above roads to give instructions or provide information to road users
070303	Transportation	Installation	Traffic Camera	Point			Utility_TV_Camera	Traffic enforcement camera, which may be mounted beside or over a road
070304	Transportation	Installation	Traffic Junction Box	Point			Transportation_Installation_Inctbox	Box used to control the traffic devices such as traffic lights and cameras
070305	Transportation	Installation	Traffic Light	Point			Transportation_Utility_Traffic_Light_Pole	Road signal for directing vehicular traffic by means of coloured lights.
070401	Transportation	Road	Driveway	Linear			Transportation_Road_Associated_Driveway	Private vehicular access that leads from a public road to a house or garage
070402	Transportation	Road	Footpath	Linear			Transportation_Road_Edge_Footpaths	Path for pedestrians in a built-up area
070403	Transportation	Road	Hybrid Road Barrier and Fence	Linear			Transportation_Civil_Works_Hybrid_Barrier	Road barrier with fence to limit pedestrian movement
070404	Transportation	Road	Parking	Polygon			Transportation_Road_Associated_Parking	Location that is designated for car parking, either paved or unpaved
070405	Transportation	Road	Road Asphalt	Linear			Transportation_Road_Edge_Unkerbed	Unkerbed road which is defined by the limit extents of the asphalt
070406	Transportation	Road	Road Barrier	Linear			Transportation_Civil_Works_Crash_Barrier	Protective concrete barrier or guard rail used to keep vehicles within their roadway and prevent vehicles from colliding with dangerous obstacles
070407	Transportation	Road	Road Kerb	Linear			Transportation_Road_Edge_Kerbed	Edge of a road defined by the kerb where the road surface and a pedestrian pavement or central reserves meet.
070408	Transportation	Road	Road Track	Linear			Transportation_Road_Edge_Tracks	Road that is unpaved and made from the naturally-occurring material of the land surface with limits well defined
070409	Transportation	Road	Speed Hump	Linear			Transportation_Road_Speed_Hump	Raised portion of road surface to slow traffic
070410	Transportation	Road	Speed Table	Polygon			Transportation_Road_Speed_Table	Raised portion of road surface to slow traffic comprising one horizontal and two inclined planes
080101	Utilities	Cover	Culvert	Linear			Civil_Works_Structure_Culverts	Structure that allows water to flow under a road or similar obstruction
080102	Utilities	Cover	Gully	Point			Utility_Gully	Metal grating over the entry to a storm water drain
080103	Utilities	Cover	Inspection Cover	Point			Utility_Inspection_Cover	Removable cover providing visual and manual access to enclosed chamber, but not allowing body entry, usually in relation to underground utilities
080104	Utilities	Cover	Manhole Unknown type	Point			Utility_Manhole	Removable cover to an access space to an enclosed chamber, usually in relation to underground utilities
080105	Utilities	Cover	Manhole Foul	Point			Utility_Manhole_Foul	Removable cover to Foul Water Chamber. DO NOT ACCESS WITHOUT PERMIT
080106	Utilities	Cover	Manhole Storm	Point			Utility_Manhole_Storm	Removable cover to Storm Water Chamber
080107	Utilities	Cover	Water Stop Valve	Point			Utility_Water_Stop_Valve	Cover of Valve to control water supply
080201	Utilities	Installation	Cable Duct	Linear			Utility_Cable_Duct	Duct placed to carry cable underground
080202	Utilities	Installation	Electricity Cabinet	Polygon			Utility_Electric_Electricity_Box	Small above-ground enclosure/structure housing electricity distribution plant and equipment not for street lights
080203	Utilities	Installation	Electric box/cabinet	Polygon			Utility_Electric_Light_Box	Small above-ground enclosure/structure housing electricity distribution plant and equipment for street lights
080204	Utilities	Installation	Fire Hydrant	Point			Utility_Water_Hydrant	Connection point to a water main to connect hoses and pumps for fire-fighting
080205	Utilities	Installation	Floodlight	Point			Utility_Electric_Lights	System of lighting fixtures mounted on a post, pylon or building to illuminate a wide area
080206	Utilities	Installation	Junction Box Unknown	Polygon			Utility_Unknown_Box	Small enclosure containing utility junction of unknown type
080207	Utilities	Installation	Pole with electric cable only	Point			Utility_Electric_Electricity_Pole	Pole supporting only electricity cables
080208	Utilities	Installation	Pole with any type of light	Point			Utility_Electric_Lamp_Pole	Pole supporting only a lighting fixture to illuminate roadways and pathways
080209	Utilities	Installation	Pole with Light and Electric L	Point			Utility_Electric_Electricity_And_Lamp_Pole	Pole supporting lighting fixture and electricity cable
080210	Utilities	Installation	Pole with Light and Telephor	Point			Utility_Electric_Telephone_And_Lamp_Pole	Pole supporting lighting fixture and telephone cable
080211	Utilities	Installation	Pole with Light and Telephor	Point			Utility_Electric_Electricity_And_Telephone_And_Lamp_Pole	Pole supporting lighting fixture, and telephone and electricity cables
080212	Utilities	Installation	Pole with Telephone only	Point			Utility_Communication_Telephone_Pole	Pole supporting telephone cable only
080213	Utilities	Installation	Pole with Telephone and Ele	Point			Utility_Communication_Electricity_And_Telephone_Pole	Pole supporting telephone and electricity cables

080214	Utilities	Installation	Pole under 2m	Point			Utility_General_Use_Pole	Pole of unspecified use less than 2 metres high
080215	Utilities	Installation	Pole >2m	Point			Utility_General_Use_Pole_Over2m	Pole of unspecified use more than 2 metres high
080216	Utilities	Installation	Spotlight-ground	Point			Utility_Electric_Spotlight	Lighting fixture (usually on the ground) that directs a narrow, bright beam of light on a small area
080217	Utilities	Installation	Substation	Polygon			Building_Utility_Electrical_Sub_Station	Enclosed area, generally without roof, housing electrical plant, equipment and other closed structures for reducing transmission supply to distribution supply
080218	Utilities	Installation	Telephone Box	Polygon			Utility_Communication_Telephone_Box	Small above-ground enclosure/structure housing telecommunications network plant and equipment
080219	Utilities	Installation	Transformer Box	Polygon			Utility_Electric_Electricity_Transformer	Enclosed area, generally within the perimeter of another structure, housing electricity plant and equipment for reducing distribution supply to domestic/commercial supply
080301	Utilities	Marker	Cable Duct Unknown Marke	Point			Utility_Signage_Cable_Duct_Unknown_Marker	Surface marker identifying the approximate location of the entry of a duct for cables of unknown type
080302	Utilities	Marker	Cable Marker	Point			Utility_Signage_Cable_Marker	Surface marker identifying the approximate location of a buried cable
080303	Utilities	Marker	Gas Marker	Point			Utility_Signage_Gas_Marker	Marker identifying the approximate location of a buried gas pipe
080304	Utilities	Marker	Sewerage Marker	Point			Utility_Signage_Sewerage_Marker	Marker identifying the approximate location of a buried sewer line
080305	Utilities	Marker	Water Marker	Point			Utility_Signage_Water_Marker	Marker identifying the approximate location of a buried water pipe
080401	Utilities	Structure	Chamber	Polygon			Utility_chamber	Perimeter of concrete or brick chamber for utility
080402	Utilities	Structure	Gas Tank	Polygon			Industrial_Gas_Tank	Structure or vessel for temporary storage and supply of gas
080403	Utilities	Structure	Oil Tank	Polygon			Industrial_Oil_Tank	Structure or vessel for temporary storage and supply of oil
080404	Utilities	Structure	Pipe Gas Above ground	Linear			Utility_Pipes_Gas	Pipe for transport of gas visible above the earths' surface
080405	Utilities	Structure	Pipe Oil Above ground	Linear			Utility_Pipes_Oil	Pipe for transport of oil visible above the earths' surface
080406	Utilities	Structure	Pipe Unknown Above ground	Linear			Utility_Pipes_Unknown	Pipe for transport of liquid or gas visible above the earths' surface
080407	Utilities	Structure	Pipe Water Foul Above grou	Linear			Utility_Pipes_Water_Foul	Pipe for transport of Foul Water visible above the earths' surface
080408	Utilities	Structure	Pipe Water Storm Above gro	Linear			Utility_Pipes_Water_Storm	Pipe for transport of Storm Water visible above the earths' surface
080409	Utilities	Structure	Pipe Gas Underground	Linear			Utility_Buried_Pipes_Gas	Pipe for transport of gas covered by fill material
080410	Utilities	Structure	Pipe Oil Underground	Linear			Utility_Buried_Pipes_Oil	Pipe for transport of oil covered by fill material
080411	Utilities	Structure	Pipe Unknown Underground	Linear			Utility_Buried_Pipes_Unknown	Pipe for transport of liquid or gas covered by fill material
080412	Utilities	Structure	Pipe Water Foul Underground	Linear			Utility_Buried_Pipes_Water_Foul	Pipe for transport Foul Water covered by fill material
080413	Utilities	Structure	Pipe Water Storm Undergrou	Linear			Utility_Buried_Pipes_Water_Storm	Pipe for transport of Storm Water covered by fill material
080414	Utilities	Structure	Pipe inlet Invert level	Point			Utility_Pipes_IL_inlet	Invert level of inlet pipe to a chamber
080415	Utilities	Structure	Pipe outlet Invert level	Point			Utility_Pipes_IL_outlet	Invert level of outlet pipe from a chamber
080416	Utilities	Structure	Pumping Station	Polygon			Building_Utility_Pumping_Station	Structure housing a pump or pumps for the movement of any fluid
080417	Utilities	Structure	Pylon	Polygon			Utility_Electric_Electricity_Pylon	Free-standing structure supporting electricity transmission lines
080418	Utilities	Structure	Water Pump	Polygon			Utility_Water_Pumps	Pump, with or without enclosure, for moving or pressurising water supply
080419	Utilities	Structure	Water Tank	Polygon			Hydrography_Utility_Structure_Water_Tank	Structure or vessel for temporary storage and supply of water
090101	Vegetation	Area	Area of Trees (edge)	Polygon			Area_Trees_Edge	Area covered by a number of scattered Palm Trees
090102	Vegetation	Area	Area of mixed Palm and Tree	Polygon			Area_Trees_And_Palms_Edge	Perimeter of area with both palm trees and other types of trees
090103	Vegetation	Area	Area of Palm Trees (edge)	Polygon			Area_Palms_Edge	Area covered by a number of scattered Trees
090104	Vegetation	Area	Bush Greenery (edge)	Polygon			Area_Greenery_Shrub	Area covered by a number of scattered bushes in naturally occurring state, not normally cultivated
090105	Vegetation	Area	Cultivated Plant (edge)	Polygon			Area_Cultivation_Edge	Area covered by a number of scattered plants that are planted and cultivated
090106	Vegetation	Area	Grass area (Perimeter)	Polygon			Area_Vegetation_Edge	Perimeter of area of grass

090107	Vegetation	Area	Marsh Boundary (edge)	Polygon			Area_Marsh_Swamp_Edge	Edge of an area of marsh
090201	Vegetation	Delimiter	Hedge	Linear			Delimiter_Greenery_Hedge	Edge of a collection of plants that are intended to act as a barrier
090301	Vegetation	Single	Bush (single)	Point			Greenery_Bush_Single	Single shrub or bush
090302	Vegetation	Single	Single Palm tree	Point			Greenery_Tree_Single_Palm	Individual palm tree
090303	Vegetation	Single	Single tree	Point			Greenery_Tree_Single_Tree	Individual tree that is not a palm tree
N/A	CAD	Text	Annotation	Text		SAND	Text_Area_Land_Earthworks	Layer for added text for corresponding feature layer
N/A	CAD	Text	Annotation	Text		ROCK	Text_Area_Land_Rock	Layer for added text for corresponding feature layer
N/A	CAD	Text	Annotation	Text		PLAY GROUND	Text_Area_Recreational_Play_Ground	Layer for added text for corresponding feature layer
N/A	CAD	Text	Annotation	Text		CEMETERY	Text_Area_Religious_Cemetery	Layer for added text for corresponding feature layer
N/A	CAD	Text	Annotation	Text		H	Text_Area_Vegetation_Edge	Layer for added text for corresponding feature layer
N/A	CAD	Text	Annotation	Text		UPRAZ INTERMEDIATE BOYS SCHOOL	Text_Building_Education_School_Boys	Layer for added text for corresponding feature layer
N/A	CAD	Text	Annotation	Text		UPRAZ GIRLS PRIMARY SCHOOL	Text_Building_Education_School_Girls	Layer for added text for corresponding feature layer
N/A	CAD	Text	Annotation	Text		SPS	Text_Building_Industrial_Sewerage_Pumping_Stations	Layer for added text for corresponding feature layer
N/A	CAD	Text	Annotation	Text		MA'TAAM	Text_Building_Religious_Mataam	Layer for added text for corresponding feature layer
N/A	CAD	Text	Annotation	Text		MOSQUE	Text_Building_Religious_Mosque	Layer for added text for corresponding feature layer
N/A	CAD	Text	Annotation	Text		RUIN	Text_Building_Ruin_Anotation	Layer for added text for corresponding feature layer
N/A	CAD	Text	Annotation	Text		ESS	Text_Building_Utility_Electrical_Sub_Station	Layer for added text for corresponding feature layer
N/A	CAD	Text	Annotation	Text		SPS	Text_Building_Utility_Pumping_Station	Layer for added text for corresponding feature layer
N/A	CAD	Text	Annotation	Text		BUND	Text_Civil_Works_Earthworks_Bund	Layer for added text for corresponding feature layer
N/A	CAD	Text	Annotation	Text		BM2531	Text_Civil_Works_Survey_Benchmark	Layer for added text for corresponding feature layer
N/A	CAD	Text	Annotation	Text		RM0217	Text_Civil_Works_Survey_Horizontal_Control_Information	Layer for added text for corresponding feature layer
N/A	CAD	Text	Annotation	Text		+ 1.7	Text_Civil_Works_Survey_Spot_Elevation_Above_Sea_Level	Layer for added text for corresponding feature layer
N/A	CAD	Text	Annotation	Text		+ -0.6	Text_Civil_Works_Survey_Spot_Elevation_Below_Sea_Level	Layer for added text for corresponding feature layer
N/A	CAD	Text	Annotation	Text		H	Text_Delimiter_Greenery_Hedge	Layer for added text for corresponding feature layer
N/A	CAD	Text	Annotation	Text		AHWM	Text_Hydrography_Apparent_High_Water_Mark	Layer for added text for corresponding feature layer
N/A	CAD	Text	Annotation	Text		ALWM	Text_Hydrography_Apparent_Low_Water_Mark	Layer for added text for corresponding feature layer
N/A	CAD	Text	Annotation	Text		BUOY	Text_Hydrography_Buoy	Layer for added text for corresponding feature layer
N/A	CAD	Text	Annotation	Text		POND	Text_Hydrography_Impound_Waterbody	Layer for added text for corresponding feature layer
N/A	CAD	Text	Annotation	Text		NAVIGATIONAL AID	Text_Hydrography_Instrument_Navigational_Aid	Layer for added text for corresponding feature layer
N/A	CAD	Text	Annotation	Text		POOL	Text_Hydrography_Recreational_Pool	Layer for added text for corresponding feature layer
N/A	CAD	Text	Annotation	Text		FISH TRAP	Text_Hydrography_Structure_Fish_Trap	Layer for added text for corresponding feature layer
N/A	CAD	Text	Annotation	Text		JETTY	Text_Hydrography_Structure_Jetty	Layer for added text for corresponding feature layer
N/A	CAD	Text	Annotation	Text		MB	Text_Hydrography_Structure_Mooring_Bollard	Layer for added text for corresponding feature layer
N/A	CAD	Text	Annotation	Text		WELL	Text_Hydrography_Structure_Well	Layer for added text for corresponding feature layer
N/A	CAD	Text	Annotation	Text		WT	Text_Hydrography_Utility_Structure_Water_Tank	Layer for added text for corresponding feature layer
N/A	CAD	Text	Annotation	Text		WATER	Text_Hydrography_Water	Layer for added text for corresponding feature layer

N/A	CAD	Text	Annotation	Point		ILin	Text_Utility_Pipes_IL_inlet	Invert level of inlet pipe to a chamber
N/A	CAD	Text	Annotation	Point		ILout	Text_Utility_Pipes_IL_outlet	Invert level of outlet pipe from a chamber
N/A	CAD	Text	Annotation	Text		PUMP	Text_Industrial_Oil_And_Gas_Pump	Layer for added text for corresponding feature layer
N/A	CAD	Text	Annotation	Text		OIL TANK	Text_Industrial_Oil_Tank	Layer for added text for corresponding feature layer
N/A	CAD	Text	Annotation	Text		OIL WELL	Text_Industrial_Oil_Well	Layer for added text for corresponding feature layer
N/A	CAD	Text	Annotation	Text		GREEN HOUSE	Text_Others	Layer for added text for corresponding feature layer
N/A	CAD	Text	Annotation	Text		AL BUDAIY	Text_Town_Village	Layer for added text for corresponding feature layer
N/A	CAD	Text	Annotation	Text		LIGHTS	Text_Transportation_Airport_Utility_Details_Light	Layer for added text for corresponding feature layer
N/A	CAD	Text	Annotation	Text		BANIJAWRA AVE.	Text_Transportation_Road_Road	Layer for added text for corresponding feature layer
N/A	CAD	Text	Annotation	Text		BD BOLLARD	Text_Transportation_Utility_Bollard	Layer for added text for corresponding feature layer
N/A	CAD	Text	Annotation	Text		BS	Text_Transportation_Utility_Bus_Stop	Layer for added text for corresponding feature layer
N/A	CAD	Text	Annotation	Text		RS	Text_Transportation_Utility_Road_Sign	Layer for added text for corresponding feature layer
N/A	CAD	Text	Annotation	Text		TL	Text_Transportation_Utility_Traffic_Light_Pole	Layer for added text for corresponding feature layer
N/A	CAD	Text	Annotation	Text		PIPE	Text_Utility_Buried_Pipes_Unknown	Layer for added text for corresponding feature layer
N/A	CAD	Text	Annotation	Text		ETP	Text_Utility_Communication_Electricity_And_Telephone_Pole	Layer for added text for corresponding feature layer
N/A	CAD	Text	Annotation	Text		TBX	Text_Utility_Communication_Telephone_Box	Layer for added text for corresponding feature layer
N/A	CAD	Text	Annotation	Text		TCBS	Text_Utility_Communication_Telephone_Call_Box	Layer for added text for corresponding feature layer
N/A	CAD	Text	Annotation	Text		TP	Text_Utility_Communication_Telephone_Pole	Layer for added text for corresponding feature layer
N/A	CAD	Text	Annotation	Text		ELP	Text_Utility_Electric_Electricity_And_Lamp_Pole	Layer for added text for corresponding feature layer
N/A	CAD	Text	Annotation	Text		ETL	Text_Utility_Electric_Electricity_And_Telephone_And_Lamp_Pole	Layer for added text for corresponding feature layer
N/A	CAD	Text	Annotation	Text		EBX	Text_Utility_Electric_Electricity_Box	Layer for added text for corresponding feature layer
N/A	CAD	Text	Annotation	Text		EP	Text_Utility_Electric_Electricity_Pole	Layer for added text for corresponding feature layer
N/A	CAD	Text	Annotation	Text		PYLON	Text_Utility_Electric_Electricity_Pylon	Layer for added text for corresponding feature layer
N/A	CAD	Text	Annotation	Text		PB	Text_Utility_Electric_Electricity_Transformer	Layer for added text for corresponding feature layer
N/A	CAD	Text	Annotation	Text		LP	Text_Utility_Electric_Lamp_Pole	Layer for added text for corresponding feature layer
N/A	CAD	Text	Annotation	Text		LBX	Text_Utility_Electric_Light_Box	Layer for added text for corresponding feature layer
N/A	CAD	Text	Annotation	Text		LIGHTS	Text_Utility_Electric_Lights	Layer for added text for corresponding feature layer
N/A	CAD	Text	Annotation	Text		SL	Text_Utility_Electric_Spotlight	Layer for added text for corresponding feature layer
N/A	CAD	Text	Annotation	Text		TLP	Text_Utility_Electric_Telephone_And_Lamp_Pole	Layer for added text for corresponding feature layer
N/A	CAD	Text	Annotation	Text		FS	Text_Utility_Flag_Staff	Layer for added text for corresponding feature layer
N/A	CAD	Text	Annotation	Text		PO POSTS	Text_Utility_General_Use_Pole	Layer for added text for corresponding feature layer
N/A	CAD	Text	Annotation	Text		P	Text_Utility_General_Use_Pole_Over2m	Layer for added text for corresponding feature layer
N/A	CAD	Text	Annotation	Text		GULLY	Text_Utility_Gully	Layer for added text for corresponding feature layer
N/A	CAD	Text	Annotation	Text		GANTRY	Text_Utility_Industrial_Gantry	Layer for added text for corresponding feature layer
N/A	CAD	Text	Annotation	Text		CHY	Text_Utility_Industrial_Structure	Layer for added text for corresponding feature layer
N/A	CAD	Text	Annotation	Text		MH	Text_Utility_Manhole	Layer for added text for corresponding feature layer

N/A	CAD	Text	Annotation	Text		MAST	Text_Utility_Mast	Layer for added text for corresponding feature layer
N/A	CAD	Text	Annotation	Text		PIPE	Text_Utility_Pipes_Unknown	Layer for added text for corresponding feature layer
N/A	CAD	Text	Annotation	Text		PB	Text_Utility_Power_Box	Layer for added text for corresponding feature layer
N/A	CAD	Text	Annotation	Text		LB	Text_Utility_Public_Services_Letter_Box	Layer for added text for corresponding feature layer
N/A	CAD	Text	Annotation	Text		SIGN	Text_Utility_Sign_Board	Layer for added text for corresponding feature layer
N/A	CAD	Text	Annotation	Text		M	Text_Utility_Signage_Cable_Duct_Unknown_Marker	Layer for added text for corresponding feature layer
N/A	CAD	Text	Annotation	Text		CM	Text_Utility_Signage_Cable_Marker	Layer for added text for corresponding feature layer
N/A	CAD	Text	Annotation	Text		GM	Text_Utility_Signage_Gas_Marker	Layer for added text for corresponding feature layer
N/A	CAD	Text	Annotation	Text		SM	Text_Utility_Signage_Sewerage_Marker	Layer for added text for corresponding feature layer
N/A	CAD	Text	Annotation	Text		WM	Text_Utility_Signage_Water_Marker	Layer for added text for corresponding feature layer
N/A	CAD	Text	Annotation	Text		TV CAMERA	Text_Utility_TV_Camera	Layer for added text for corresponding feature layer
N/A	CAD	Text	Annotation	Text		BOX	Text_Utility_Unknown_Box	Layer for added text for corresponding feature layer
N/A	CAD	Text	Annotation	Text		HY	Text_Utility_Water_Hydrant	Layer for added text for corresponding feature layer
N/A	CAD	Text	Annotation	Text		PUMP	Text_Utility_Water_Pumps	Layer for added text for corresponding feature layer
N/A	CAD	Text	Annotation	Text		SV	Text_Utility_Water_Stop_Valve	Layer for added text for corresponding feature layer
N/A	CAD	Text	Annotation	Pattern			Greenery_Bush_Scattered	Pattern to infill desinated Areas
N/A	CAD	Pattern	Annotation	Pattern			Greenery_Cultivation_Scattered	Pattern to infill desinated Areas
N/A	CAD	Pattern	Annotation	Pattern			Pattern_Marsh_Or_Swamp	Pattern to infill desinated Areas
N/A	CAD	Pattern	Annotation	Pattern			Greenery_Tree_Scattered_Palm	Pattern to infill desinated Areas
N/A	CAD	Pattern	Annotation	Pattern			Greenery_Tree_Scattered_Tree	Pattern to infill desinated Areas
N/A	CAD	Pattern	Annotation	Pattern			Pattern_Religious_Burial Mounds	Pattern to infill desinated Areas
N/A	CAD	Pattern	Annotation	Pattern			Pattern_Religious_Cemetary_Christian	Pattern to infill desinated Areas
N/A	CAD	Pattern	Annotation	Pattern			Pattern_Religious_Cemetary_Muslim	Pattern to infill desinated Areas
N/A	CAD	Symbol	Annotation	Symbol			Civil_Works_Earthworks_Symbol	Pattern to infill desinated Areas
N/A	CAD	Symbol	Annotation	Symbol			Civil_Works_Earthworks_Slope_Symbol	Pattern to infill desinated Areas