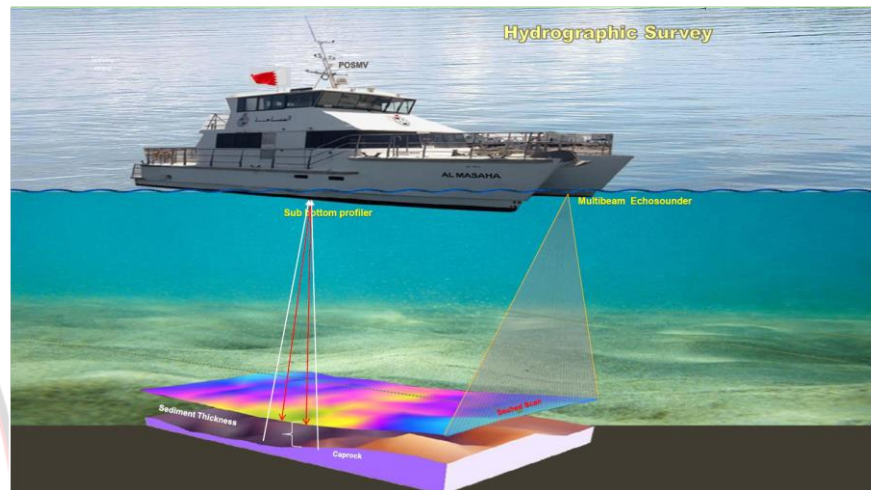


# HYDRO

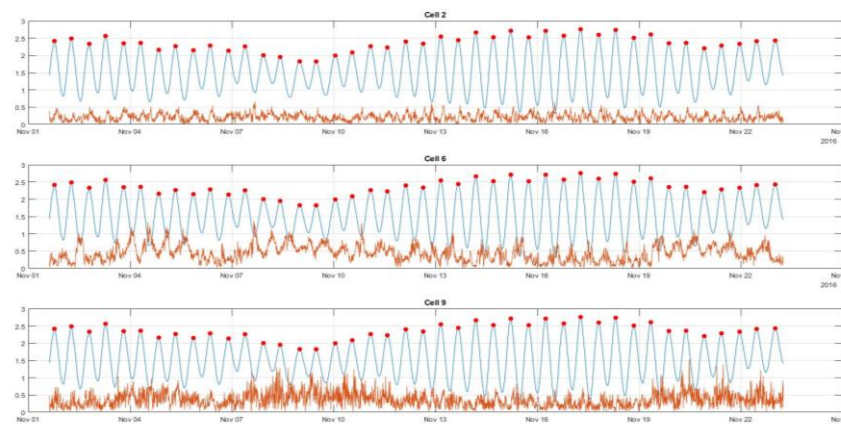


Hydrographic Survey Directorate (HSD) of SLRB produces nautical and marine charts necessary to ensure the safe navigation of ships and maritime vessels in Bahrain's territorial waters.

As a member of the International Hydrographic Organization (IHO) and maritime community, SLRB delivers electronic and hardcopy hydrographic charts to international standards. Supporting products include continuous tidal stream service data and tide tables, bathymetry data and a range of hydrographic survey services on request.



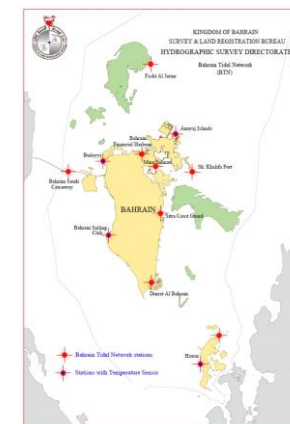
Hydrographic survey operations



Current speed and direction



Navigation Charts



Bahrain Tidal Network (BTN)

Tide Tables

Product	Format
Navigation charts	Digital chart (ENC – S57 format) Hardcopy Digital (GeoPDF)
Tidal Stream	ASCII format
Tidal Stream Atlas	Hardcopy
Tide tables	Hardcopy Digital
Bathymetry	Point clouds & Depth Soundings
Current data	ASCII format

For further information about Hydrographic survey services please visit the [SLRB Website](#)