


01/15

1. Insert 9.5m sounding 26° 11.89' N 050° 40.29E'
2. Insert 8.6m sounding 26° 12.11' N 050° 41.47E'
3. Insert Wreck  26° 21.70' N 050° 47.16E'

Charts : 1501 (INT 7258), 1503 (INT 7261), 5004(INT 7255), 6501(INT 7254), 10001

02/15

1. Delete ASRY South Dolphin centered on 26° 11.487' N 050° 40.438' E

Charts : 1501 (INT 7258), 1503 (INT 7261), 5004(INT 7255), 6501(INT 7254), 10001

03/15


1. Insert Mooring Buoy  centered on $26^{\circ} 12.02' N$ $050^{\circ} 39.40' E$


Charts : 1501 (INT 7258)

B



04/15 (T)

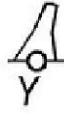
1. Insert  26° 11.83' N 050° 40.40' E

2. Insert  26° 12.05' N 050° 40.28' E

Charts : 1501 (INT 7258), 1503 (INT 7261)

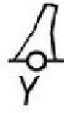
05/15 (T)

1. Delete Fl.Y.5s



26° 11.83' N 50° 40.40' E

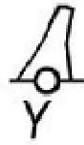
Fl (2).Y.5s



26° 12.05' N 050° 40.28' E

2. Insert

Buoy No.1 Fl.Y.1.5s



26° 11.83' N 050° 40.40' E

Buoy No.2 Fl (2).Y.5s



26° 12.05' N 050° 40.28' E

Charts : 1501 (INT 7258), 1503 (INT 7261)

06/15

1. Insert	ASRY South Dolphin limits	26° 11' 29.54" N	050° 40' 26.67" E
		26° 11' 29.63" N	050° 40' 26.84" E
		26° 11' 29.50" N	050° 40' 26.94" E
		26° 11' 29.41" N	050° 40' 26.78" E
2. Move	ASRY North Dolphin limits	26° 11' 31.40" N	050° 40' 25.39" E
		26° 11' 31.49" N	050° 40' 25.57" E
		26° 11' 31.31" N	050° 40' 25.67" E
		26° 11' 31.23" N	050° 40' 25.48" E

Charts : 1501 (INT 7258), 1503 (INT 7261), 5004(INT 7255), 6501(INT 7254), 10001